

State of Wyoming Corner Record

(In compliance with the *CORNER PERPETUATION AND FILING ACT*, Wyoming Statutes, 1997 Section 33-29-140 et. seq., and the Rules and Regulations of the Board of Professional Engineers and Professional Land Surveyors)

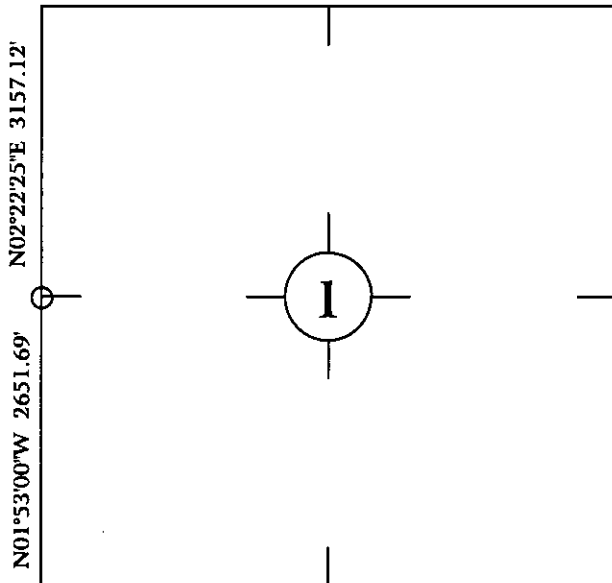
Reverse side of this form may be used if more space is needed.

Record of original survey and citation of source of historical information (if corner is lost or obliterated). Description of corner monumentation evidence found and/or monument and accessories established to perpetuate the location of this corner. Sketch of relative location of monument, accessories, and reference points with course and distance to adjacent corner(s) (if determined in this survey). Method and rationale for reestablishment of lost or obliterated corner.

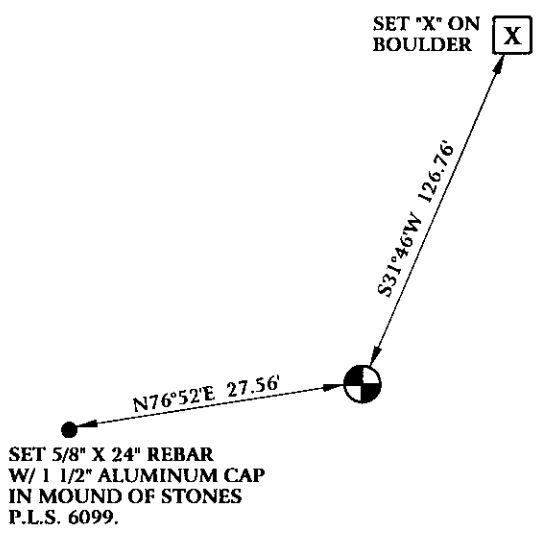
ORIGINAL CALL FOR 11" X 9" X 8" SANDSTONE.

FOUND LARGE MOUND OF STONES AND SMALLER MOUND OF STONES TO WEST,
SET 3/4" X 30" REBAR WITH 3 1/4" ALUMINUM CAP IN LARGE MOUND OF STONES,
AND SET TIES AS SHOWN BELOW.


Monument location



SHALLOW DRAW



Monument Inscription



3 1/4" ALUMINUM CAP ON
3/4" X 30" REBAR

Date of Field Work: April 13, 2005

Office Reference: GALLEGOS05.pro


Cross Index Plat

	1	2	3	4	5	6	7	8	9	10	11	12	13	14	15	16	17	18	19	20	21	22	23	24	25
A																									
B																									
C		6		5		4		3		2		1													
D																									
E																									
F																									
G			7		8		9		10		11		12												
H																									
I																									
J																									
K																									
L																									
M																									
N																									
O																									
P																									
Q																									
R																									
S																									
T																									
U																									
V																									
W																									
X																									
Y																									
Z																									

Firm/Agency, Address
CHARLES H. RUSSELL P.L.S. 6099
AMERICAN WEST LAND SURVEYING CO.
29 SOUTH 4TH AVENUE
BRIGHTON, CO 80601

Telephone Number:
303-659-1532

This corner record was prepared
by me or under my direction
and supervision.
SEAL & SIGNATURE



RECORDED 6/22/2005 AT 12:35 PM REC# 420204 BK# 1888 PG# 1074
DEBRA K. LATHROP, CLERK OF LARAMIE COUNTY, WY PAGE 1 OF 1

Corner Name: West 1/4 Corner, Section 1, T 12 N, R 69 W, 6th P.M.

Cross-Index No.: C-21

County: Laramie

SBRPEPLS/PLSW: March 1994; PLSW January 1998